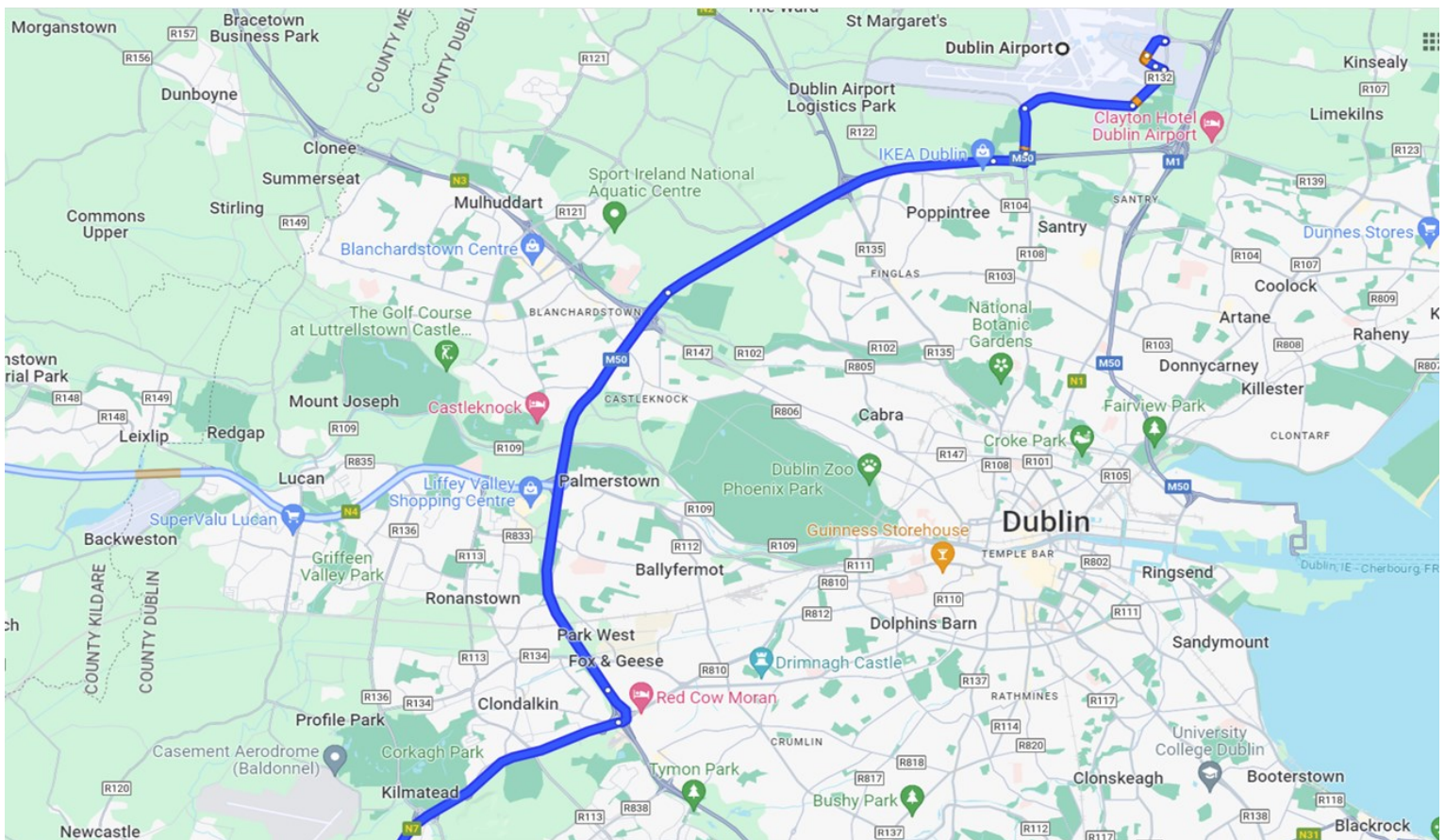
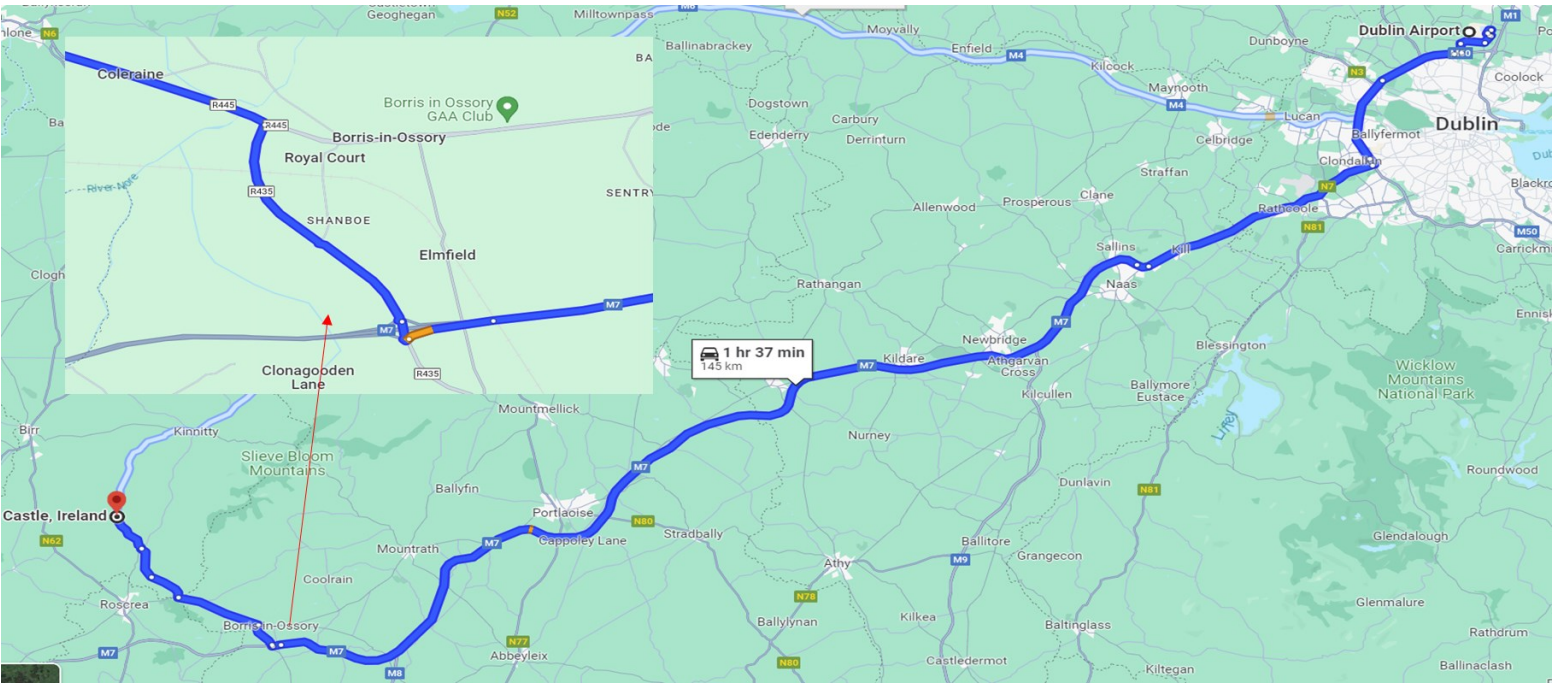
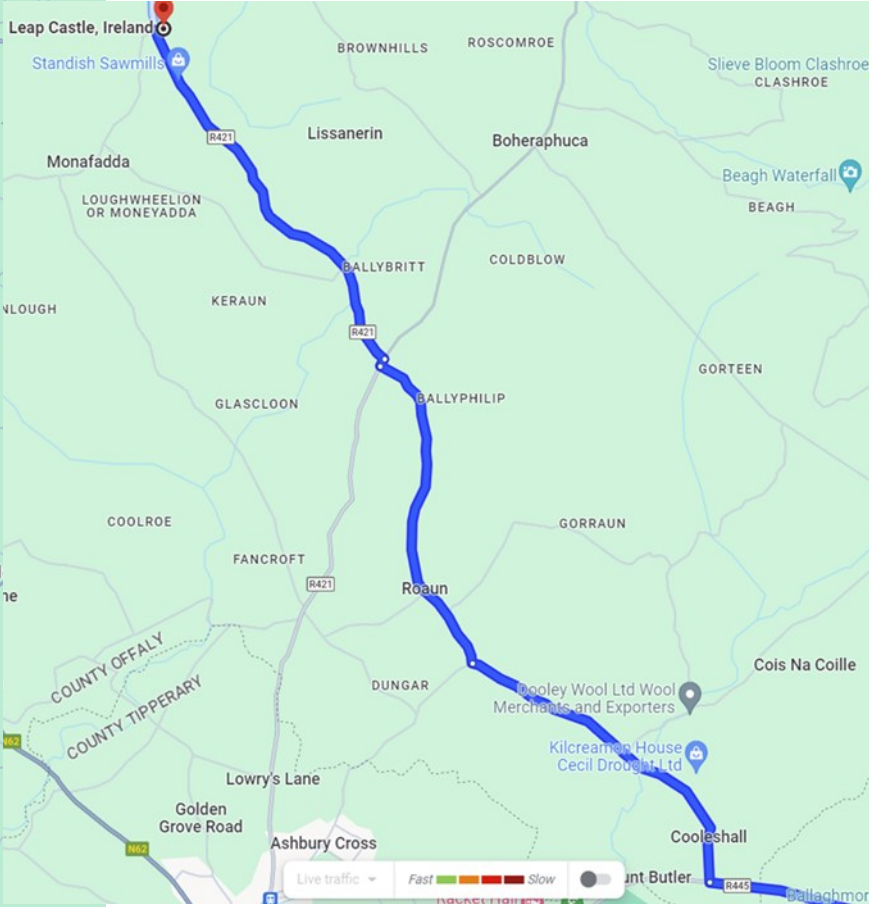


Day 2 (Day 1 Travel day)

Starting Point	Destination	Route	Time Needed	Drive Distance	Notes
Dublin Airport	Glasson Lakehouse		Full Day	3 hours	221 km
Boston	Dublin	Delta Airlines	Arrive at 7:45 am	1.25 hours	Arrive at 7:45 am
Dublin Airport	Rental Car	Shuttle or walk	Pick up at 9 am	30 minutes?	
Dublin Airport	Leap Castle	Rt on M50 to Rt on N7, veer Rt on M7 (b4 Naas), Rt on R435, Lft on R445, take rt before Roscrea Golf Club, then rt then lft on R421	9:30 - 11:30 am	2 hour drive	2 hour drive (call ahead seanfryan@outlook.com 10 am - 5 pm +353868690547)
Leap Castle	Leap Castle	on the right side of the road	11:00 - 1 pm	1.5 hours	Tour the castle
Leap Castle	Athlone	Rt on R421, lft on Woodview Castletown Birr, lft at Rndbt R440, rt on N52, lft on N62, rt on 356, lft on R357 (Cloghan), rt at Our Lady of the Rosary Church, rt on R446, follow through 2 Rndbts going rt	1:30 - 3 pm	1.25 hours	visit any castles we see along the way, lunch in Birr, Birr/John's Hall, Shannonbridge, Clonony
Athlone	Athlone		3 - 6 pm	walk	explore - Sean's Bar, Athlone Castle, Lough Ree Park, Center of Ireland
Athlone	Glasson Lakehouse	N55 in town (go NEast), take a left after L1437	4 pm check-in	20 minutes	Check-in at 4 pm

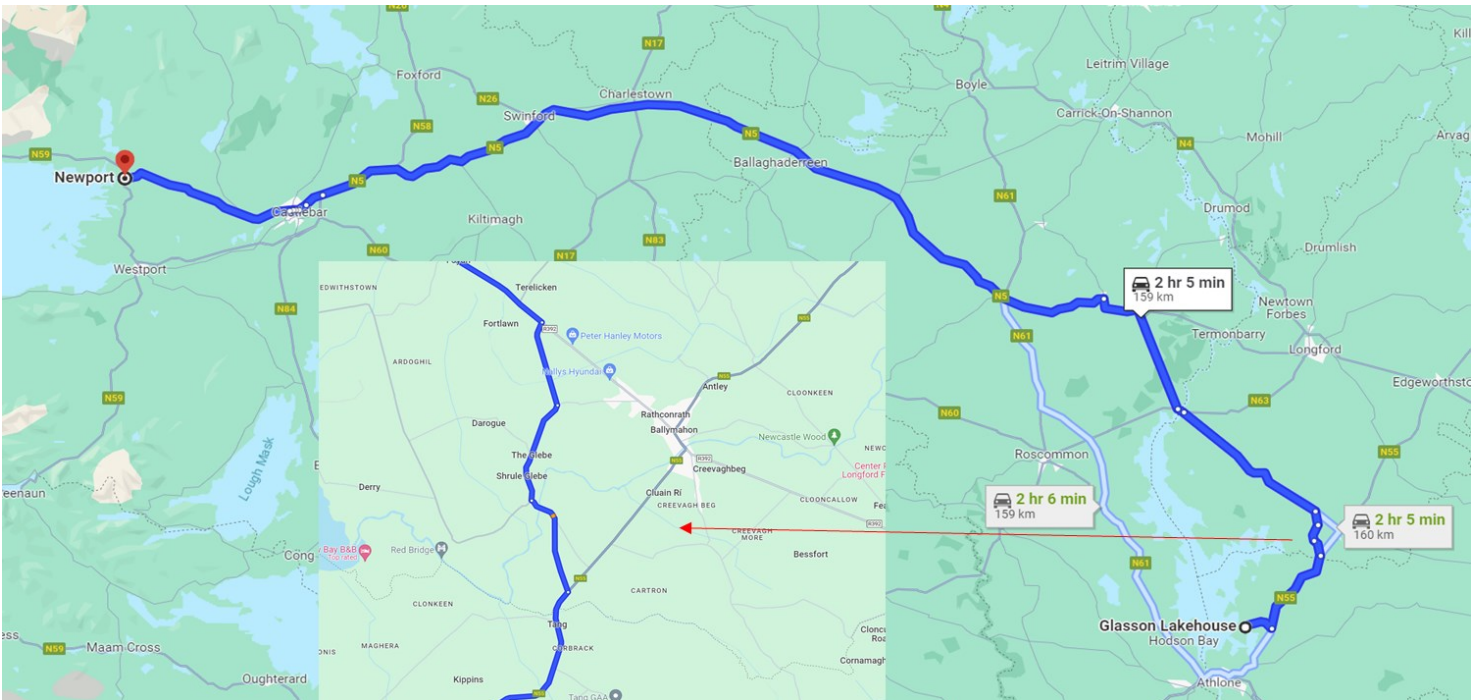


Day 2

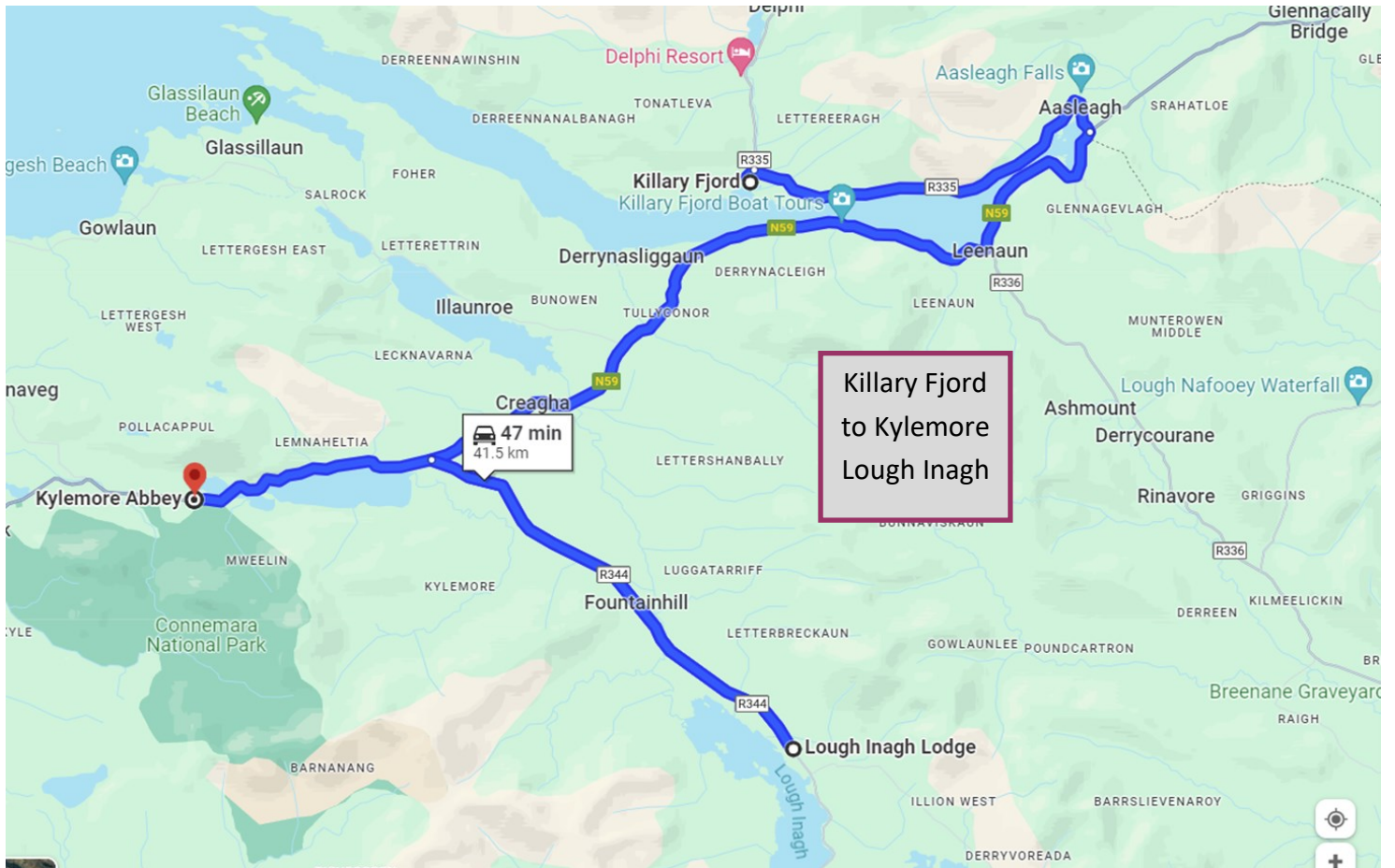


Day 3

Starting Point	Destination	Route	Time Needed	Drive Distance	Notes
Glasson Lakehouse	Lough Inagh Lodge Hotel		Full Day	4 hours	254 km
Glasson Lakehouse	Newport	take road to N55, take left on N55, left onto R392 after tang towards Shrule/Glebe, left onto R392 through Lanesborough, R392 turns into N63, take rt onto R371, left onto N5, in strokestown take left to stay on N5, take N5 for awhile, before reaching Castlebar take rndbt straight onto R309 then take to rndbt, go rt on R373, then follow 2 rndbts, take left on R310, turns into R311, take for awhile, brings you to Newport	check out is 12 pm	2.25 drive	breakfast at lakehouse then drive to Newport for lunch
Newport	Achill Sound	out of Newport go northwest on N59 for a while til you get to Mulranny, take left onto R319 to Achill Sound	1.5 hours	30 minutes	OPTIONAL depending on weather and time
Newport	Westport	N59 head south towards westport	15 minutes	15 min drive	eat lunch in Westport (go to Achill Sound if time)
Westport	Louisburgh and Killary Fjord	take N59 southwest, turn rt on R335 through Louisburgh, take left to stay on R335, takes you to Killary Fjord (take a right to go on road there)		1 hour drive	Doo Lough Valley and Killary Fjord
Killary Fjord	Aasleagh Falls	Take R335 to the falls		15 min drive	Waterfall
Aasleagh Falls	Kylemore Abbey	Take N59 to Kylemore Abbey		30 minutes	spend time at Kylemore if time Abbey Hours 10am to 6pm
Kylemore Abbey	Lough Inagh Lodge Hotel	Take N59, take right on R344, Lodge on leftside		15 minutes	2 pm check-in
Lough Inagh Lodge Hotel	Derryclare Lough/Pine Island	R344 and N59		15 minutes	sunset here

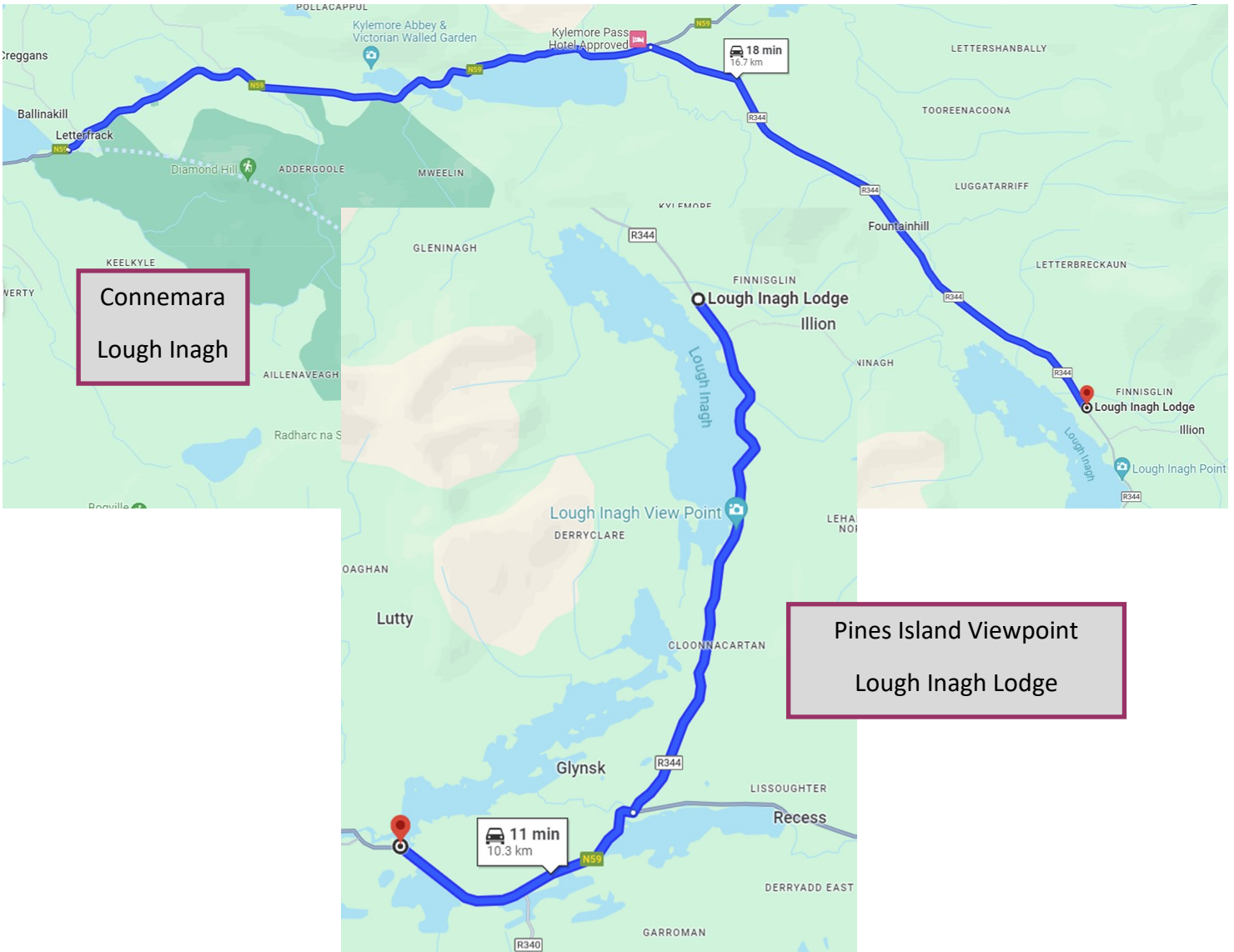


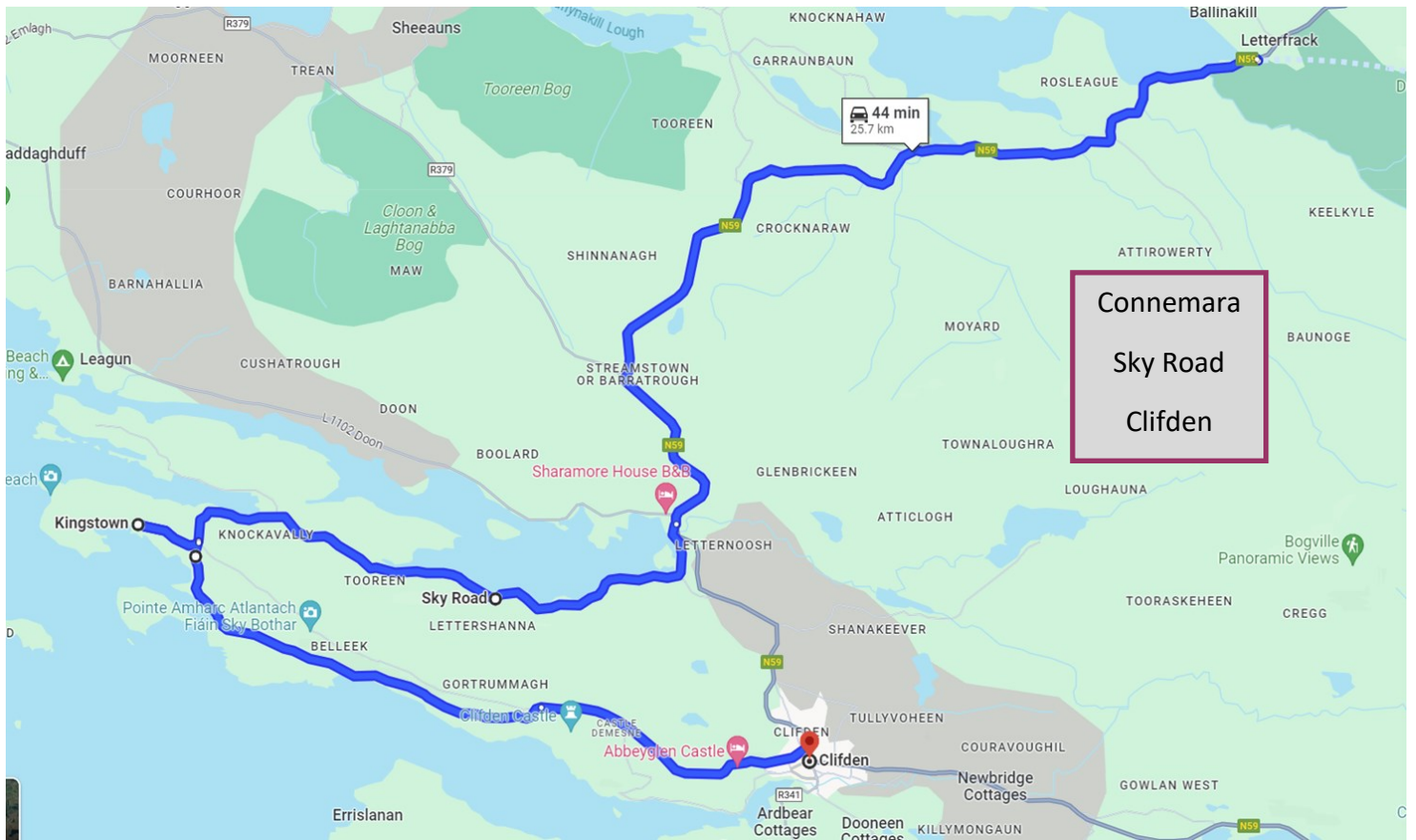
Day 3



Day 4

Starting Point	Destination	Route	Drive Distance	Notes
Lough Inagh Lodge Hotel	Connemara Natl Park	take right on R344, take left on N59, left into park near Letterfrack	18 minutes	Natl Park Hours 9:00am to 5:30pm, trails
Connemara Natl Park	Sky Road and Clifden	Take left onto N59, go right onto Sky Road	45 minutes	
Clifden	Dogs Bay	Sky Road into Clifden, turns into Churchhill, take right on N59 in Clifden, take right onto R341, veers right, then straight, then turn right on R341, take this all the way to Dogs Bay (30 min)	30 minutes	Dogs Bay and Gurteen Beach (on the right hand side)
Dogs Bay	Derryclare Lough/ Pine Island	Take right on R341 then reach a T and take a right, then take left at Connemara Greenway to Ballynahinch castle, take right on N59, then go to Pine Island Viewpoint on left	30 minutes	
Derryclare Lough/ Pine Island	Lough Inagh Lodge Hotel	take left onto N59, left onto R344 to lodge (lodge on right)	15 minutes	sunset



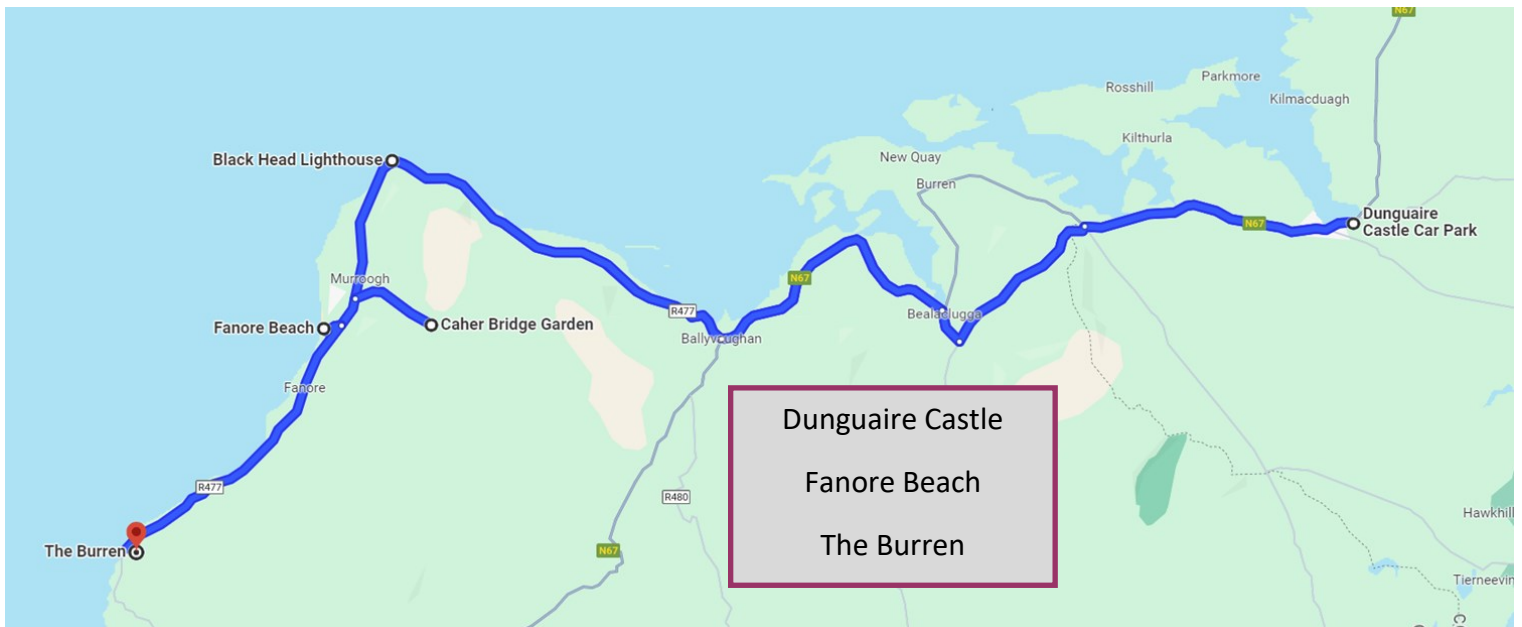


Day 4



Day 5

Starting Point	Destination	Route	Time Needed	Drive Distance	Notes
Lough Inagh Lodge Hotel	Lahinch Coast Hotel		Full Day		
Lough Inagh Lodge Hotel	Dunguaire Castle	left on R344, left on N59 to Galway, left on N6 (veers to left, veers to right, veers to right, reach roundbt and go straight to N67), veer left, turns into R446/N67, straight through Rndbt (3 times), reach Kilcolgan and take right to stay on N67, N67 to Dunguaire Castle (on right)		1.5 hour drive	Go through Galway
Dunguaire Castle	The Burren	Take N67, left on L1014, take right on L1016, take left on N67, take right on R477 in Ballyvaughan, stay on R477 passing Blackhead lighthouse, then take left at Fanore Lodge/park to go to Caher Garden, take left on R477 to Fanore Beach, then take right on R477 to The Burren	3 hours	1.75 hour drive	Stop at Blackhead Lighthouse, Caher Garden, Fanore Beach and The Burren
The Burren	Doolin	Left on R477, take right on R479 to Doolin		15 minutes	
Doolin	Cliffs of Moher	Take R459, turn left, turn right, then turn right on R478, then take right into Cliffs of Moher		15 minutes	
Cliffs of Moher	Lahinch Coast Hotel and Suites	Take R478, veer right, veer left, go through Liscannor, veer right, veer right over O'Brien's Bridge, reach Lahinch, take right on N67, take left on station road and hotel on left		20 minutes	
Lahinch	Lahinch				Eat here
Lahinch Coast Hotel	Hags Head	right on N67 from hotel, left on R478, left before rock shop, go to Hags Head		20 minutes	



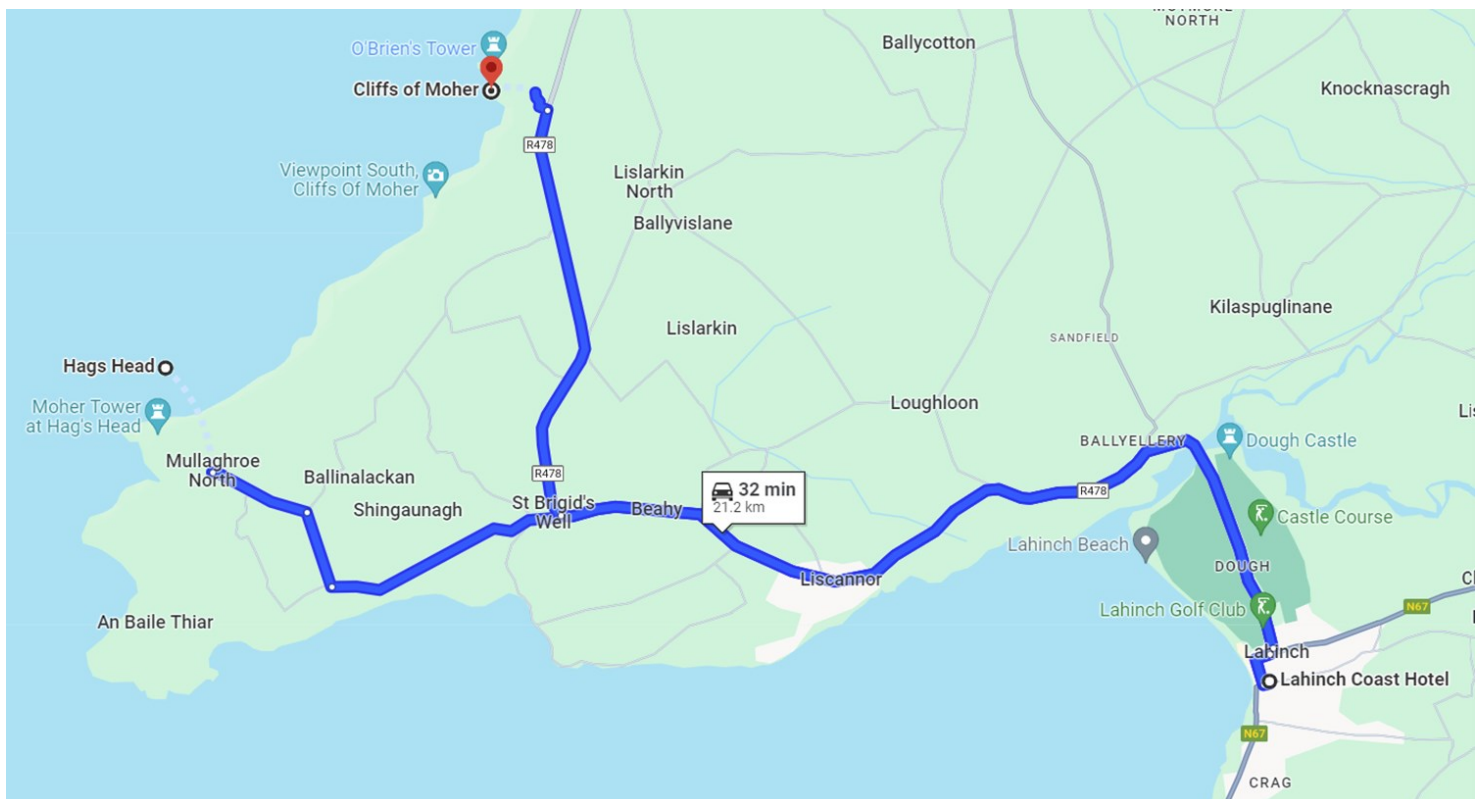


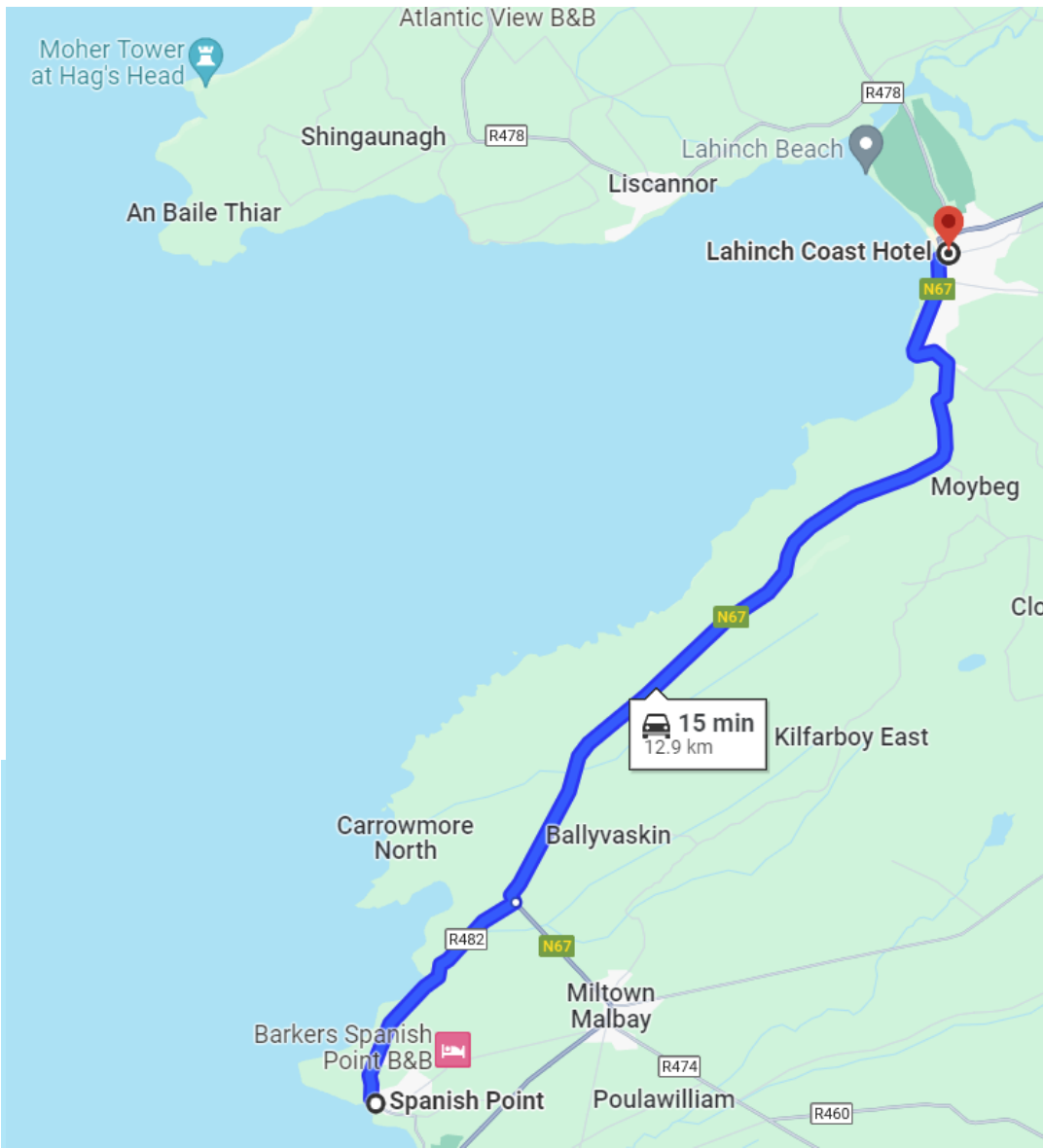
Day 5



Day 6

Starting Point	Destination	Route	Drive Distance	Notes
Lahinch Coast Hotel	Cliffs of Moher	take right on N67, left on R478 to Cliffs	20 minutes	
Cliffs of Moher	Hags Head	take right out of Cliffs onto R478, take right on R478, take Ballyvara House Road to Hags Head	15 minutes	
Hags Head	Spanish Point	Head East, turn right, turn left, turn right onto R478, veer right, take a right onto N67, take right on N67, take right on N67, right onto R482 til you reach Spanish Point	30 minutes	
Spanish Point	Kilkee Cliffs	Follow R482, take right on R482, Take right on N67, veer right, take a left onto N67 in Quilty Village, turn right onto N67, veer right, veer left, veer right, veer left, veer right, veer left in Kilkee, turn left to N67, turn right on Circular Road, take rdnbt to Marine Parade which is straight, take left to Dunlicky Road, follow to Kilkee cliffs	45 minutes	
Kilkee Cliffs	Loophead Lighthouse	Head SW, take sharp right, turn right onto R487, turn right onto R487, veer left onto R487, take until Loophead lighthouse	30 minutes	stop at Bridges of Ross before loophead, after kilkee?
Loophead Lighthouse	Lahinch Coast Hotel	Take R487 through Kilkee, take right Gratten Street for a hot second, left on N67, follow N67 (veering left, veer left, turn right, turn left, turn left, turn right in Quilty, stay left in E-Town, veer right, turn left) then reach hotel	1.25 hours	





Lahinch
To
Spanish Point

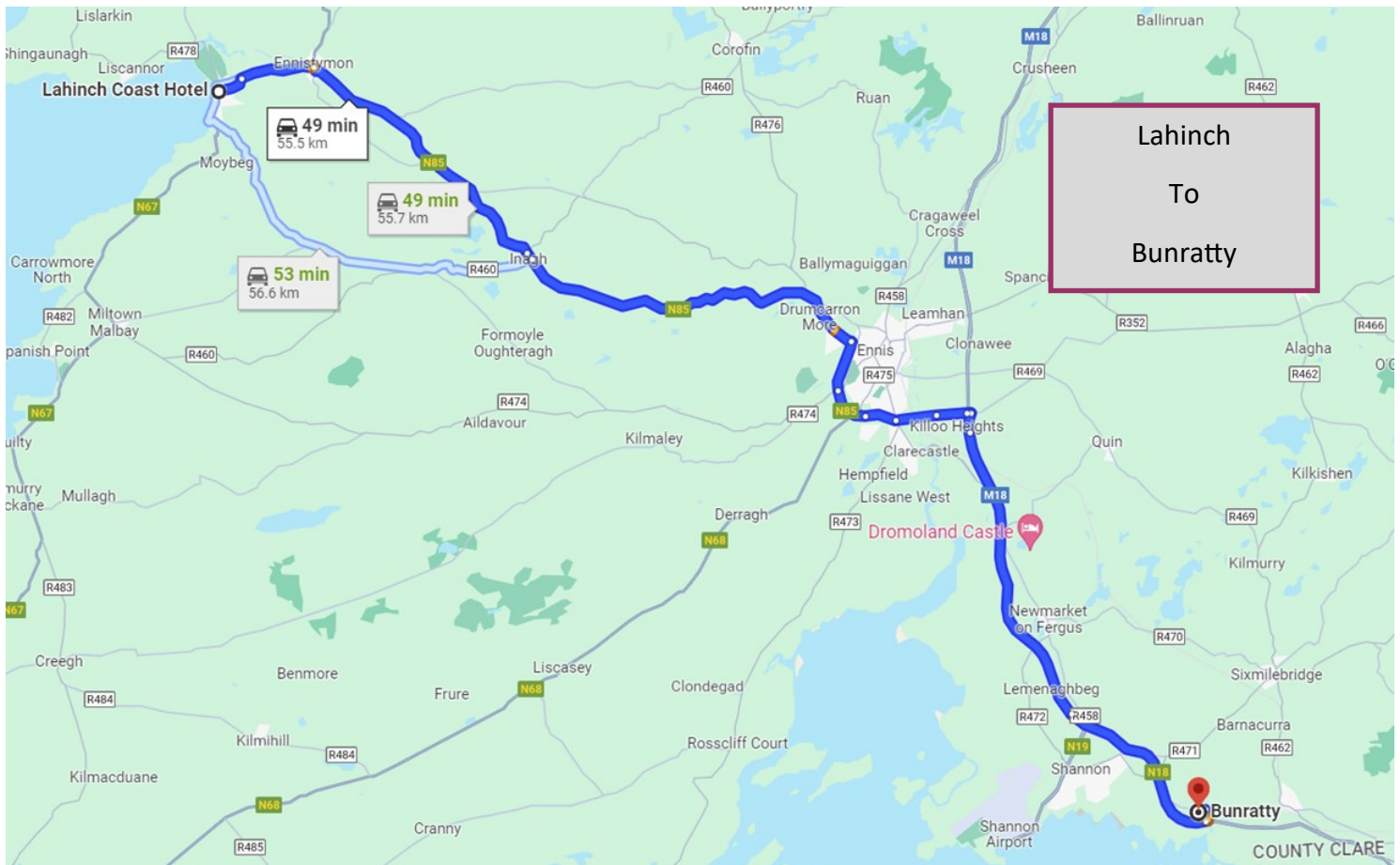
Day 6

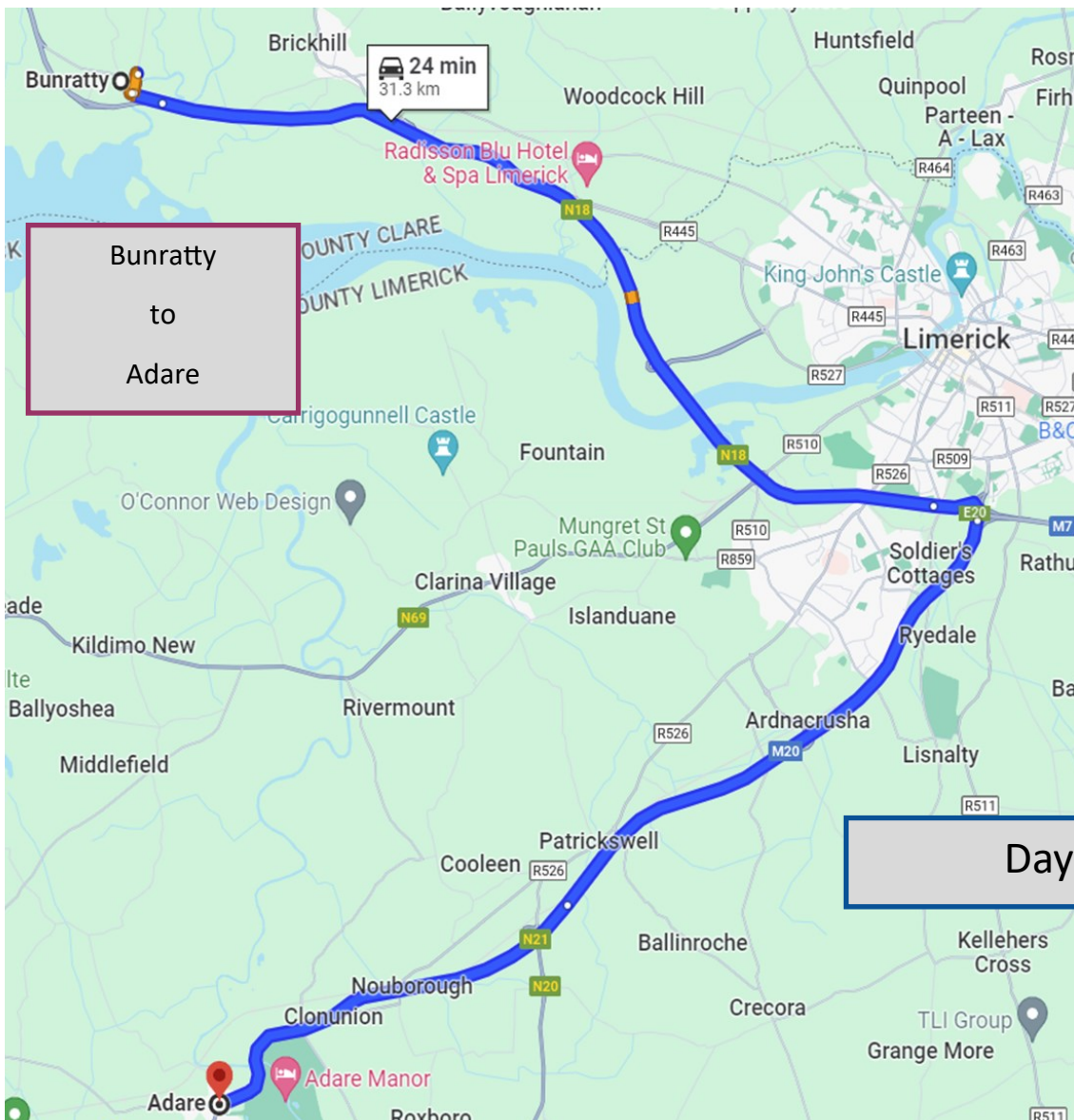


Spanish Point
Kilkee Cliffs
Loophead Lighthouse

Day 7

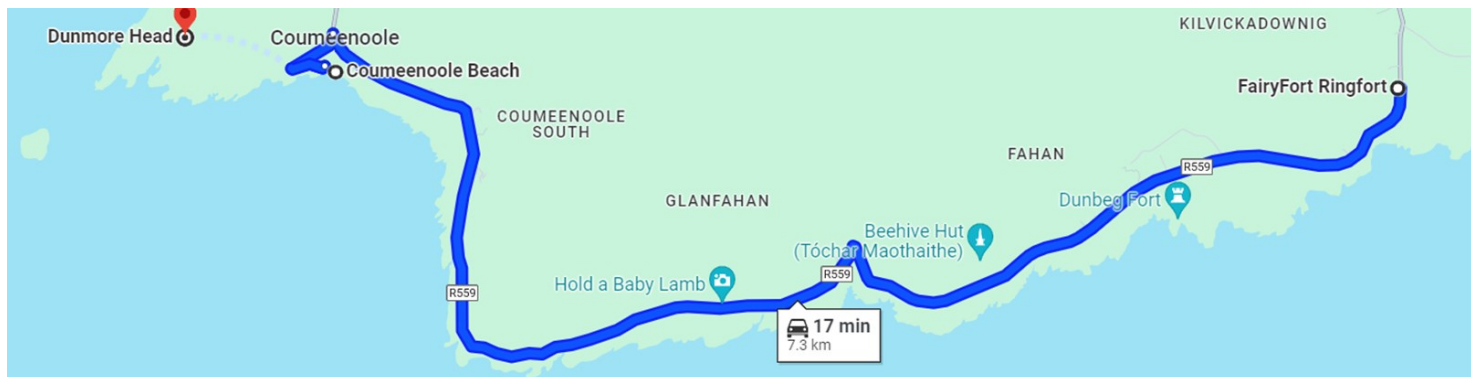
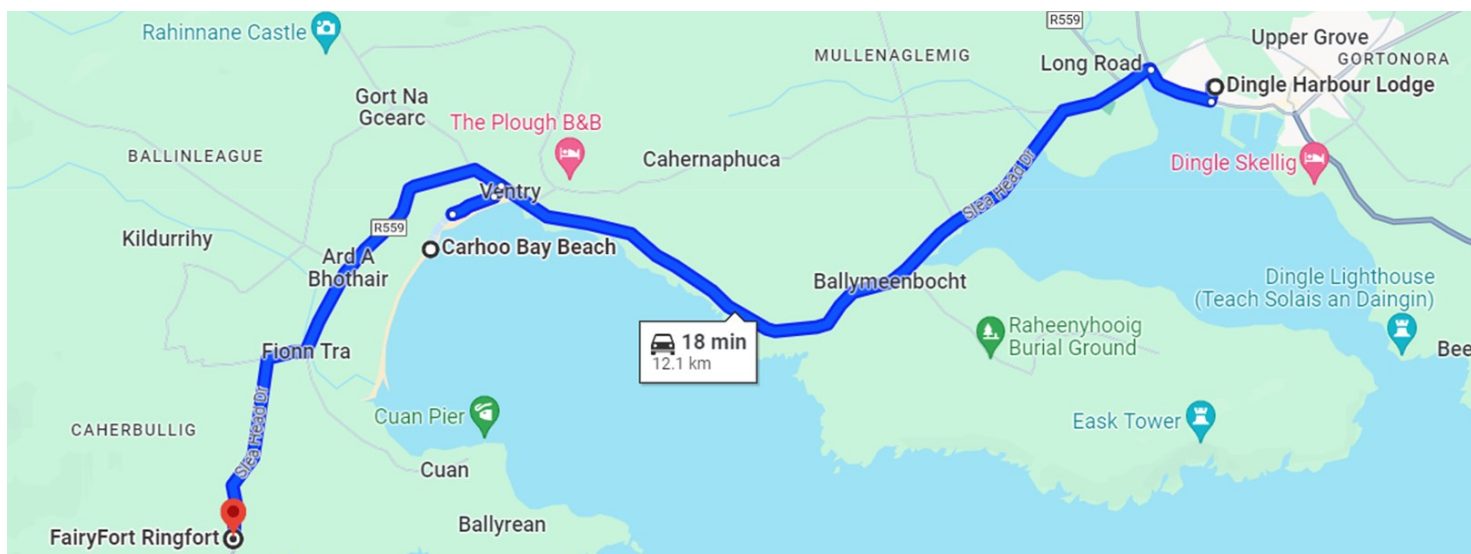
Starting Point	Destination	Route	Drive Distance	Notes
Lahinch Coast Hotel	Dingle		3.5 hours	219 km
Lahinch Coast Hotel	Ennis	Take Station Road (N67), veer left then take right on N67 (Lahinch Rd), take right on N85 in Ennistymon, take N85 to Ennis	30 minutes	
Ennis	Bunratty	Take right at Rndabt to stay on N85 in Ennis, go straight thru 4 rndbts, then go to dbl rndbt, go straight thru 1st then right on second one to get on M18, pass Dromoland Castle, M18 turns into N18, then veer left to Old Bunratty Rd	20 minutes	Dromoland Castle and Bunratty Castle
Bunratty	Adare	Get back on N18 from Bunratty, Exit Left to get on M20, M20 turns into N21 which you take into Adare	30 minutes	Adare Manor, Town of Adare, go through Limerick
Adare	Carrigafoyle Castle	Take L1422 west, take a right toward N69, turn left on N69, take N69 all the way to the town of Tarbert, take left at R551, take right after Ballylongford, head toward castle, castle on right	1 hour	
Carrigafoyle Castle	Tralee	Go through Ballylongford, take right at R552, take right on R553 then take left on R554, take a left on R551, cross the River Feale and take 1st left, take left on R556, after Abbeydorney veer right to stay on R556, go through Tralee, take left on Brewery road, go right at a T by Lloyds Pharmacy, then take right at R874, go through roundbt to stay on R874, do this again, take right at N86, take left in Blennerville to stay on N86	45 minutes	Check to see if Castle is open before going.
Tralee	Castlegregory	Turn left on N86 over Blennerville Bridge, follow N86 to Derrymore, straight to get to R560, turn right onto R560 go through Castlegregory, turn right on Strand Road to beach	30 minutes	possibly stop at Brandon Bay Beach, stop at Blennerville Bridge for photos
Castlegregory	Conors Pass	Take Strand Street/W. Main/Martramane, turn left at Brandon's Barber Shop, go right on Farrantooleen, R560 (Stradbally, Glennahoo-veer left, Lisarney/Killanoordrane, Ballyhoneen), turns into Conor's Pass	25 minutes	Waterfall on the left, check out lake too
Connor Pass	Dingle Harbour Lodge	R559 (Spa Road/The Mall), straight thru rndbt, left on R559, turn right on The Wood to Lodge	15 minutes	





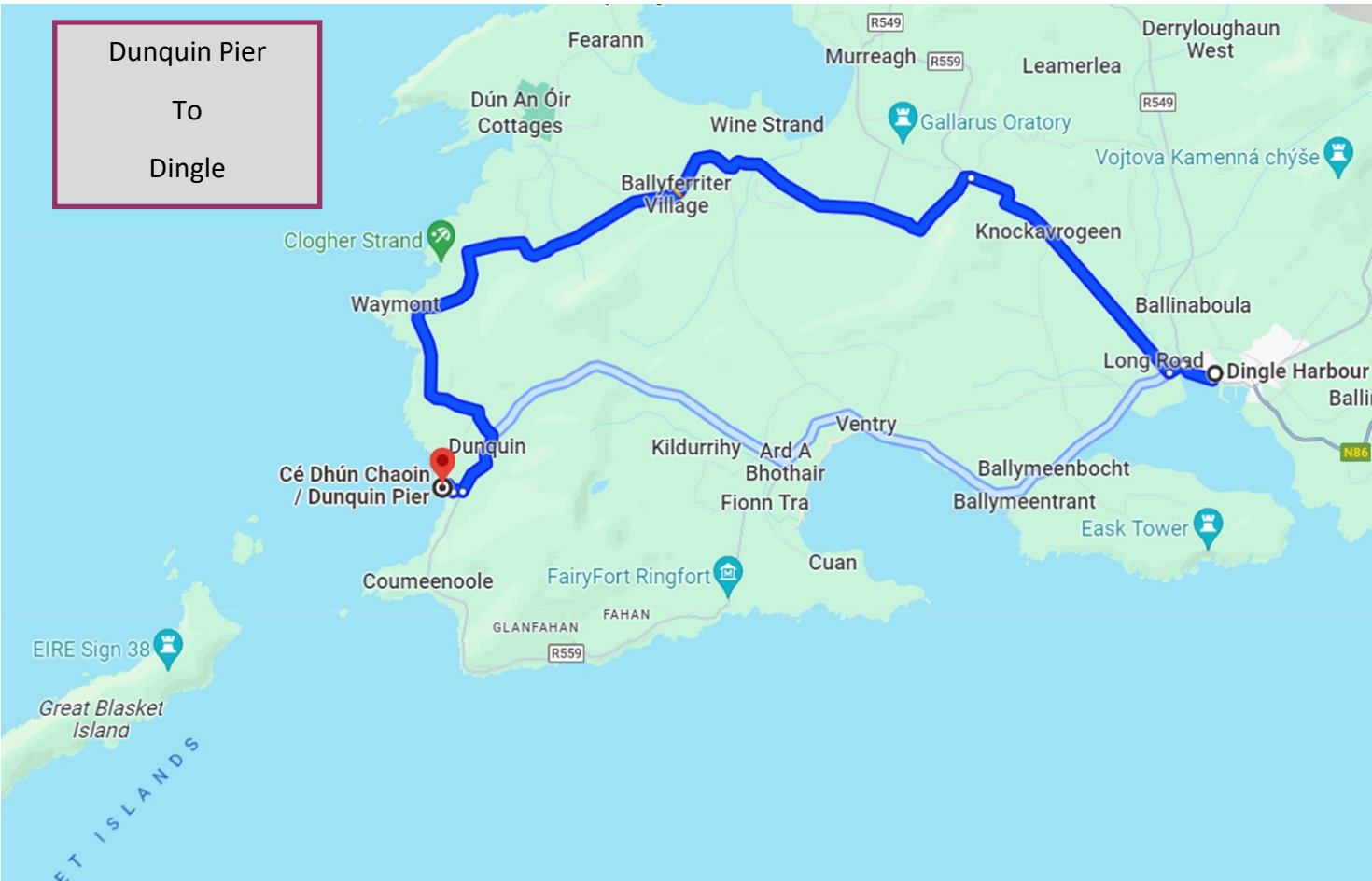
Day 8

Starting Point	Destination	Route	Drive Distance	Notes
Dingle Harbour Lodge	Carhoo Bay Beach	Right on R559/Slea Head Drive, Left on R559 at rndbt, left on R559, left on Lana an Tra to beach	15 minutes	
Carhoo Bay Beach	Fairyfort Pet Sheep	Left on Slea Head Drive, continue until you reach it	10 minutes	
Fairyfort Pet Sheep	Coumeenoole/ Dunmore Head	Stay on Slea Head Drive until you reach Coumeenoole and Dunmore Head, park in Slea Head Drive Parking and walk to Dunmore Head	15 minutes	
Dunmore Head	Dunquin Pier	Left on Slea Head Drive, left in 1.6 km into Dubquin Pier (Cé Dhún Chaoin)	5 minutes	
Dunquin Pier	Conor Pass	Left on SHD, left on SHD, follow SHD - Pass Pottery, Right on SHD, another right, left then right another left then right, left to go to Dingle, left on Spa rd	30 minutes	Hiking around Mount Brandon - An Bhinn Dubh trail at Conor pass, Louis Mulcahy Pottery
Conor Pass	Minard Castle	left out of Conor Pass, left on Spa Road, right at rndbt on dingle town bypass, left on Farran/Marian Park, veer left, veer right, left on N86, right at Kate's Cross café, next right, next left, left on Kilmurry, straight to Minard Beach and castle	30 minutes	eat dinner in Dingle that night before Minard Castle
Minard Castle	Dingle Harbour Lodge	left on Kilmurry, right towards N86, next left, then left on N86, straight through rndbt on R559 in Dingle, left on R559, right on The Wood into lodge	20 minutes	



Day 8

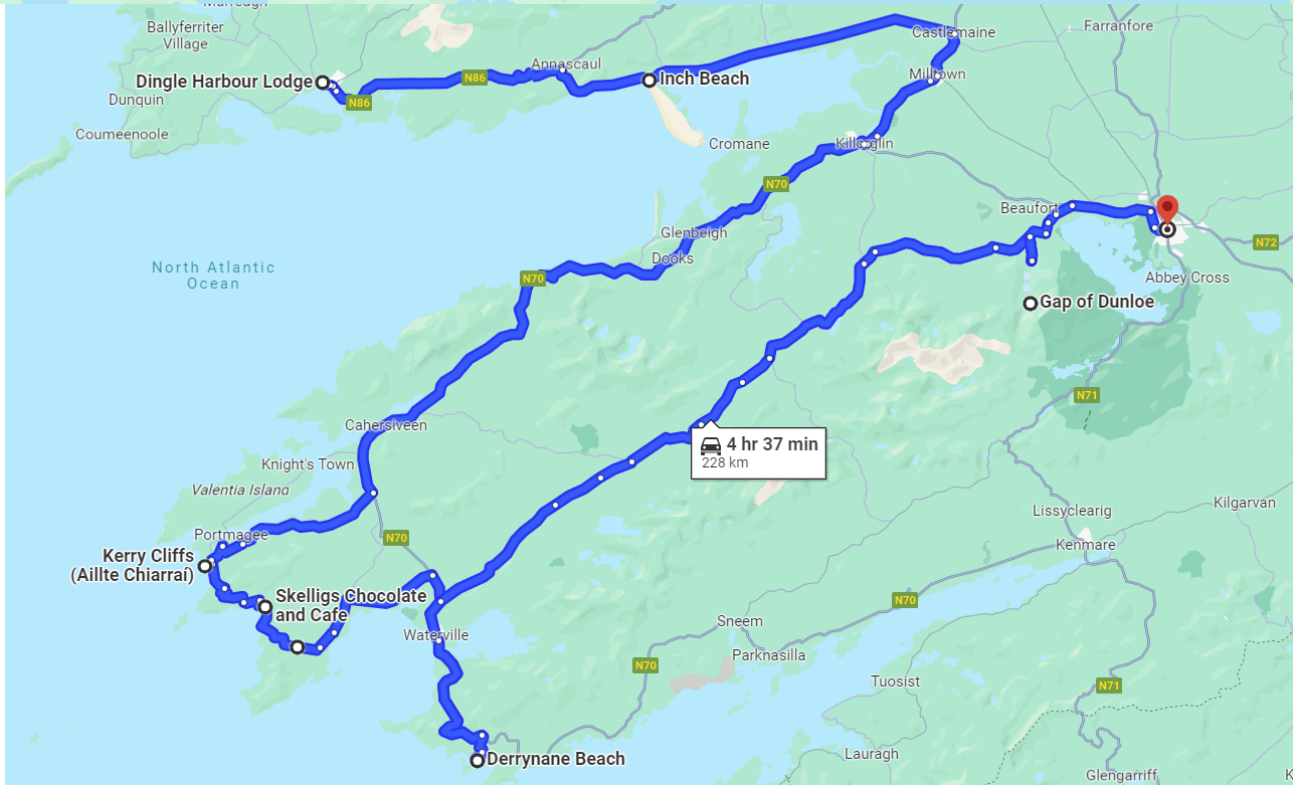
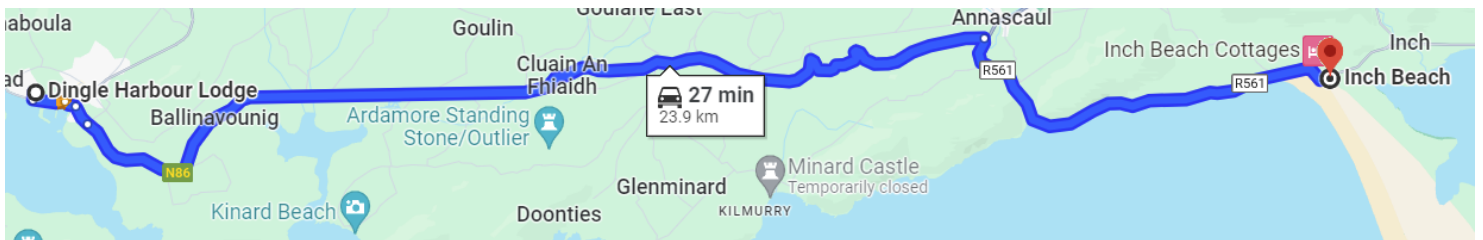
Dunquin Pier
To
Dingle

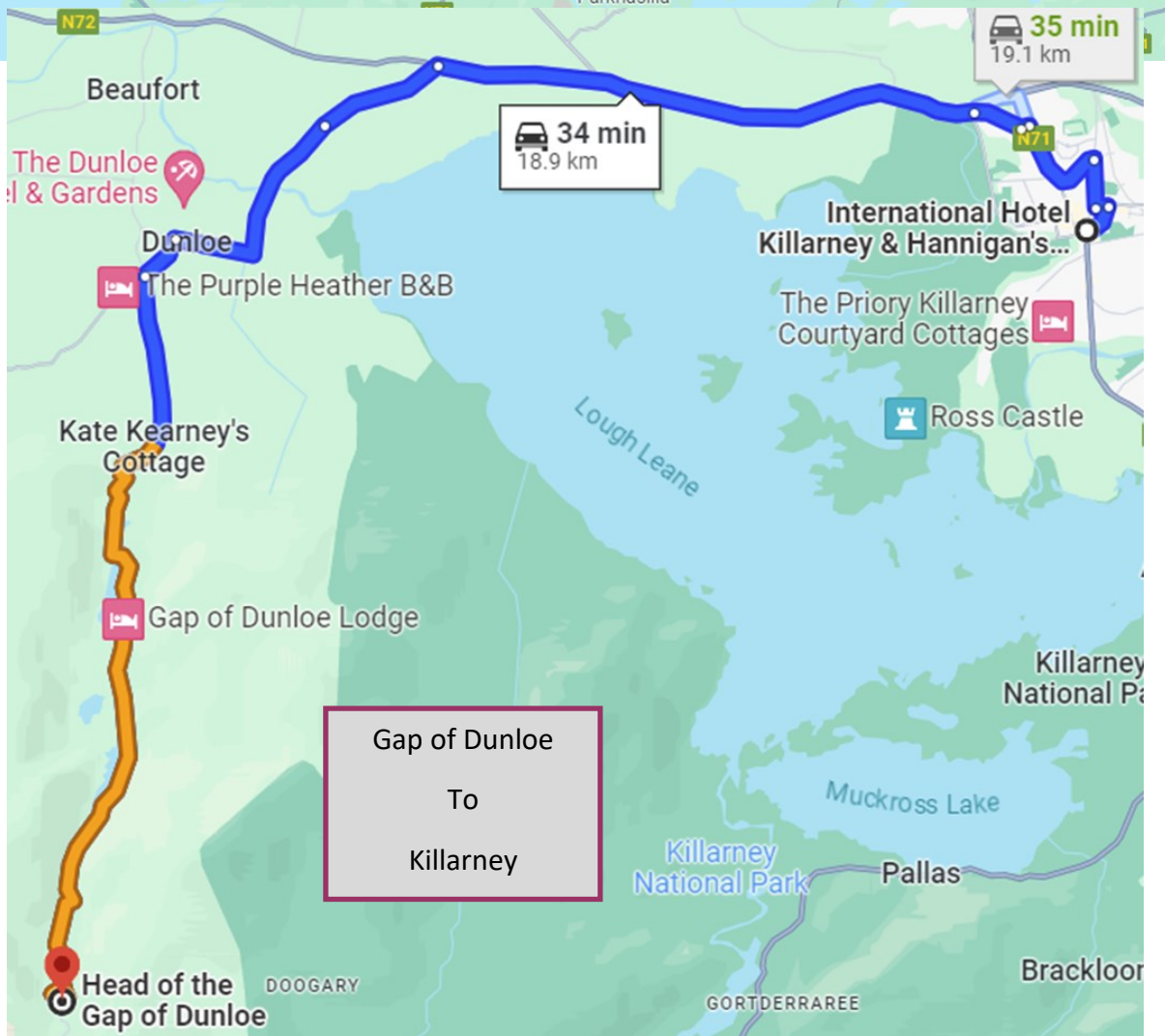


Dingle
Minard Beach
Minard Castle

Day 9

Starting Point	Destination	Route	Drive Distance	Notes
Dingle Harbour Lodge	Killarney Intl Hotel		4.5 hours	Full Day
Dingle Harbour Lodge	Inch Beach	Left onto R559, right on R559, right at rndbt onto N86, straight at rndbt to stay on N86 for a while, reach some curves by Annalack viewpoint then turn right to go on R561, take this to inch beach	30 minutes	possibly stop at Minard if we liked it or Kinard Beach if we didn't have time
Inch Beach	Cahirsiveen	Go right on R561, veer right in Boolteens to stay on R561, take right in Castlemaine onto N70, take right onto N70, take right in Milltown to stay on N70, go straight through rndbt just outside of town to stay on N70, in Killorglin go right at the first and second rndbts, take next left to stay on N70, straight thru rndbt, stay on N70 (ring of kerry) to Cahirsiveen	1.25 hours	
Cahirsiveen	Kerry Cliffs	stay on N70, take right onto R565, near Portmagee, get off of R565 and turn left then right, then right at seagull cottage, sharp left at skellig rangers, left onto Skellig Ring, right at Blasket View House	30 minutes	there may be a way to stay on the skellig ring near Portmagee but it said restricted road usage, otherwise stay on Skellig ring, veer left at Portmagee
Kerry Cliffs	Skellig Chocolate	go right on Skellig Ring, take sharp right in Keel before factory, it will be on left side	15 minutes	
(1) Skellig Chocolate	(3) Gap of Dunloe	(1) Go left out of factory onto Skellig Ring (veer left, go right, take left), left on R566, right on R567, right on N70(Ring of Kerry), (3) take N70 (signs for Glencar), continue on L4010 (Killeenleagh/ Derreen), right at the T, Continue on Ballaghasheen Pass, go left after parking lot, go left at Ballaghbeama Gap, veer right to Lough Acoose View, go right after glencuttane Upper, continue on Cullina Park, turn right on Gap of Dunloe, continue straight	1.75 hours	
(2) Derrynane Bay Beach		(2) Follow N70, take right at Derrynane Lodge, when leaving take left on N70, then take right before McGill Brewery (follow Glencar)	40 minutes	
Gap of Dunloe	Killarney Intl Hotel	Go north on Gap of Dunloe, take right, then right, then left on L4040/Gap Road, right on Ring of Kerry, right at rndbt to go into Killarney R877, right on mission road, stay left towards hotel (left)	20 minutes	eat dinner at killarney intl hotel

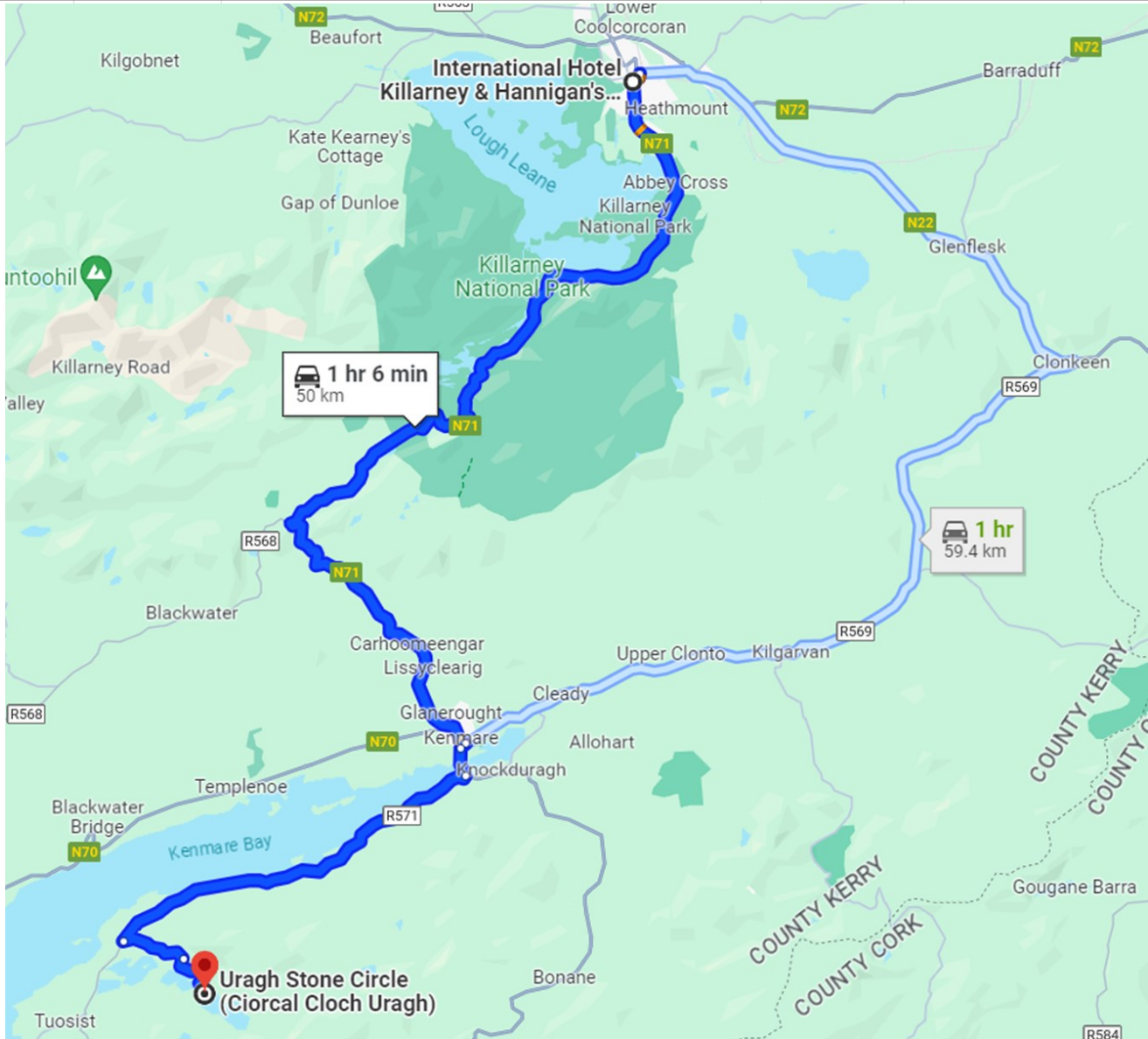


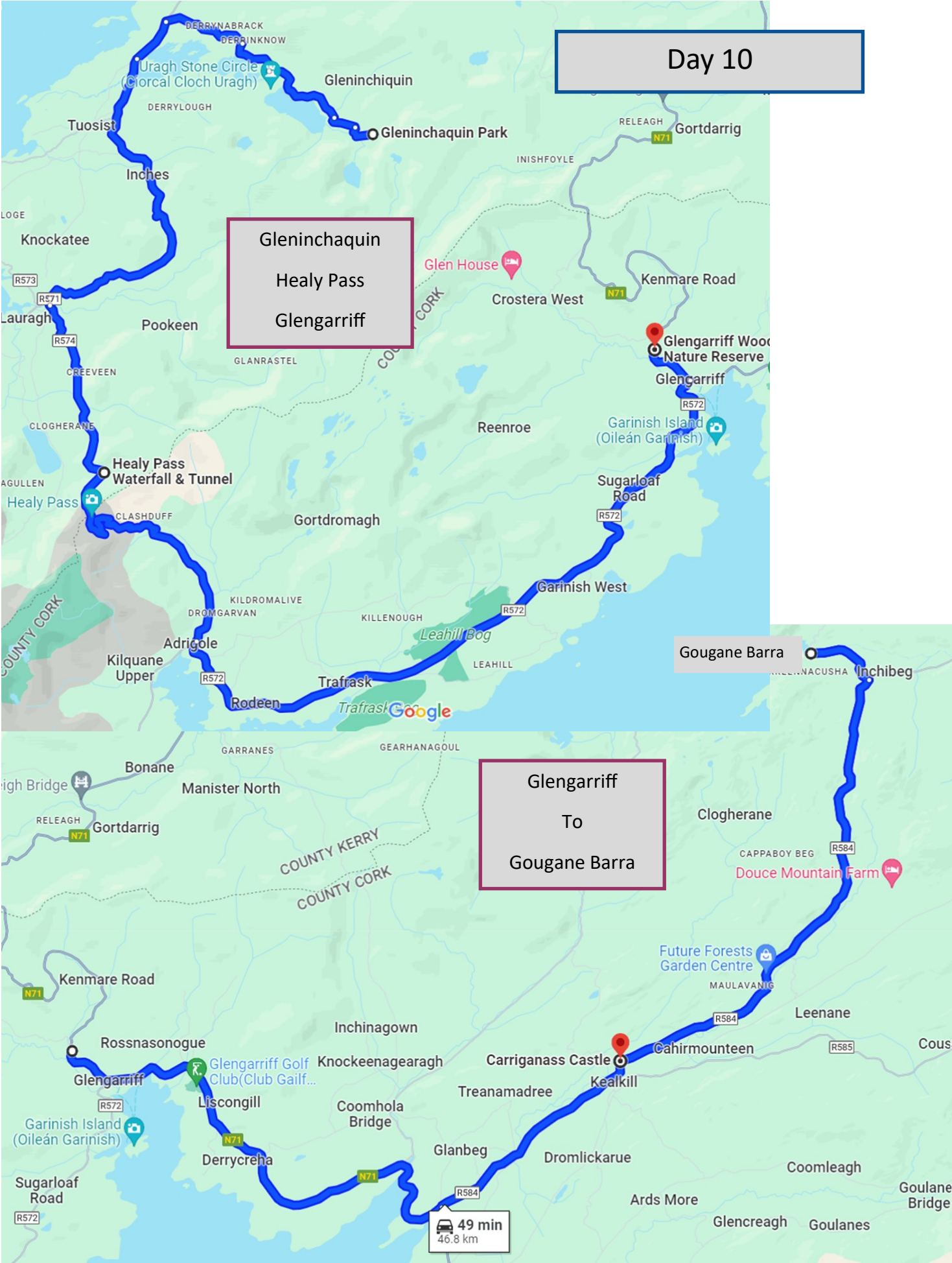


Provided by Andrea Bernhardt with Photo Quest Traveler 2024

Day 10

Starting Point	Destination	Route	Drive Distance	Notes
Killarney Intl Hotel	Gougane Barra			
Killarney Intl Hotel	Kenmare	Take N71 South/Muckcross Road, Ring of Kerry through National Park, take left on N71 at Molls Gap, take into Kenmare	40 minutes	
Kenmare	Uragh Stone Circle	right at rdbt and left at rdbt to stay of N71 in Kenmare, right on R571 go for awhile, left after beara camping, right into Uragh Stone Circle	30 minutes	
Uragh Stone Circle	Gleninchaquin	go right to go to Gleninchaquin	10 minutes	
Gleninchaquin	Glengarriff/Blue Pools	go back the way we came, turn left on R571, veer left on R571, turn left on R574, turn left again on R574, go through Healy Pass, take left on R572, stay on this til Glengarriff, (turn left in town to go to woods reserve), turn right on N71 from woods reserve to go to blue pools in town	1 hour	Glengarriff Woods Reserve first and then Blue Pools in Glengarriff
Glengarriff/Blue Pools	Carriganass Castle	go right on N71, veer left to stay on N71, turn left on R584, veer left to stay on R584 toward castle	20 minutes	
Carriganass Castle	Gougane Barra	go left on R584, pass Future forests, turn left to go to Gougane Barra	20 minutes	



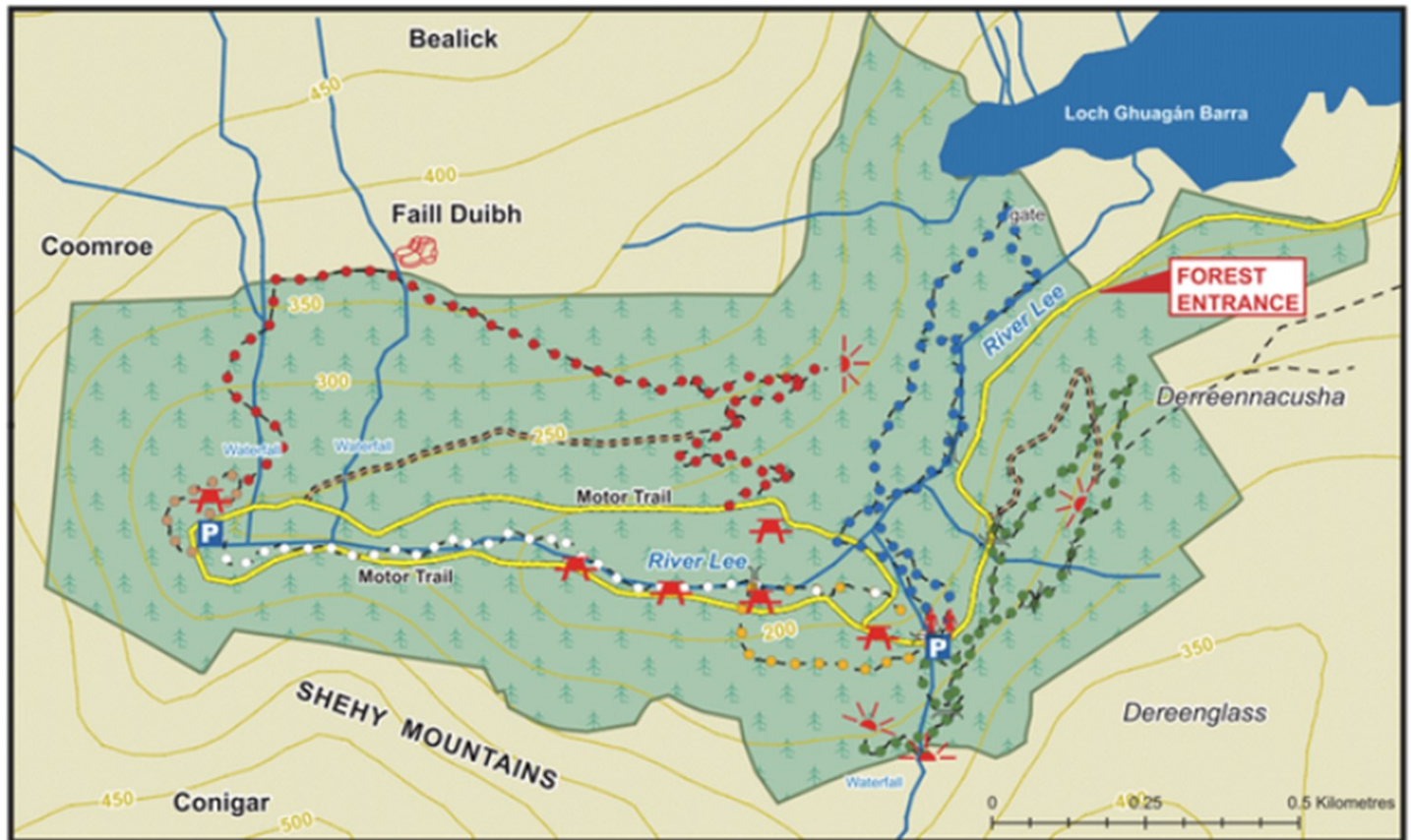


Provided by Andrea Bernhardt with Photo Quest Traveler 2024

Day 11

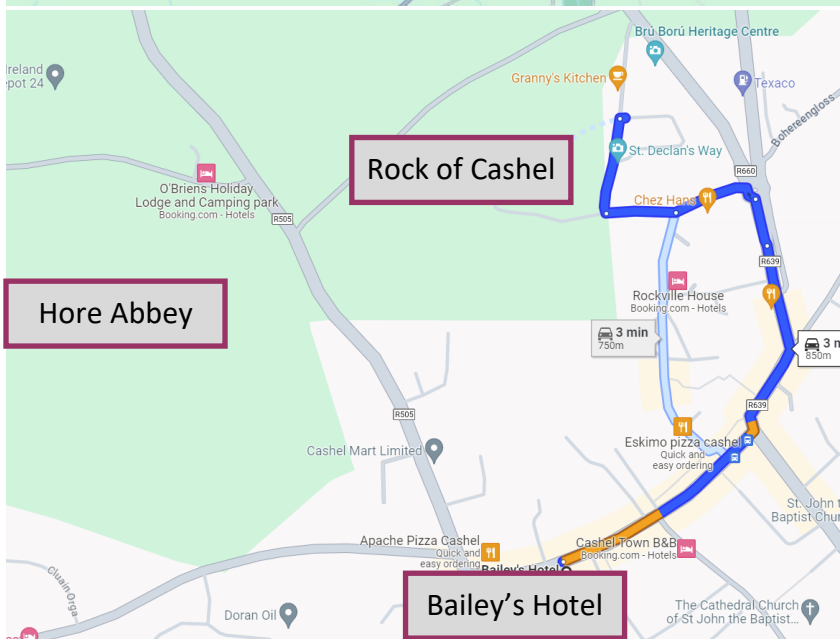
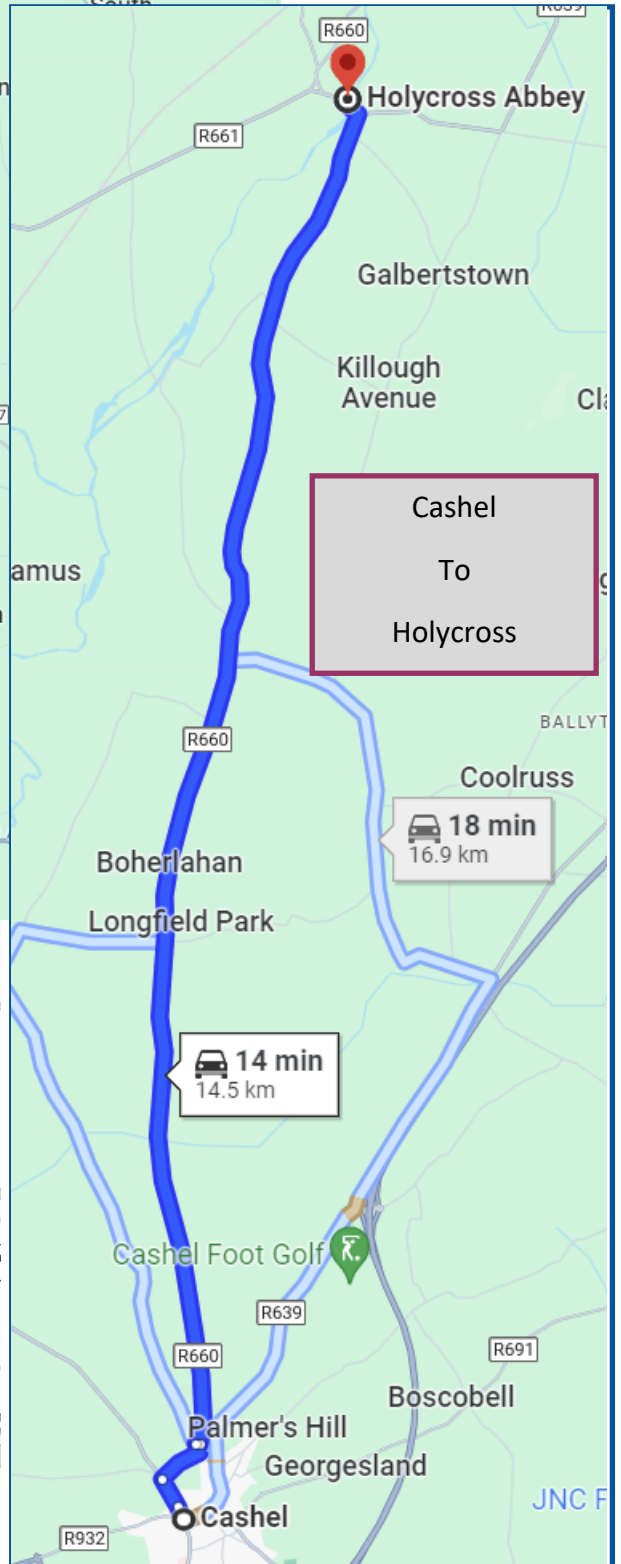
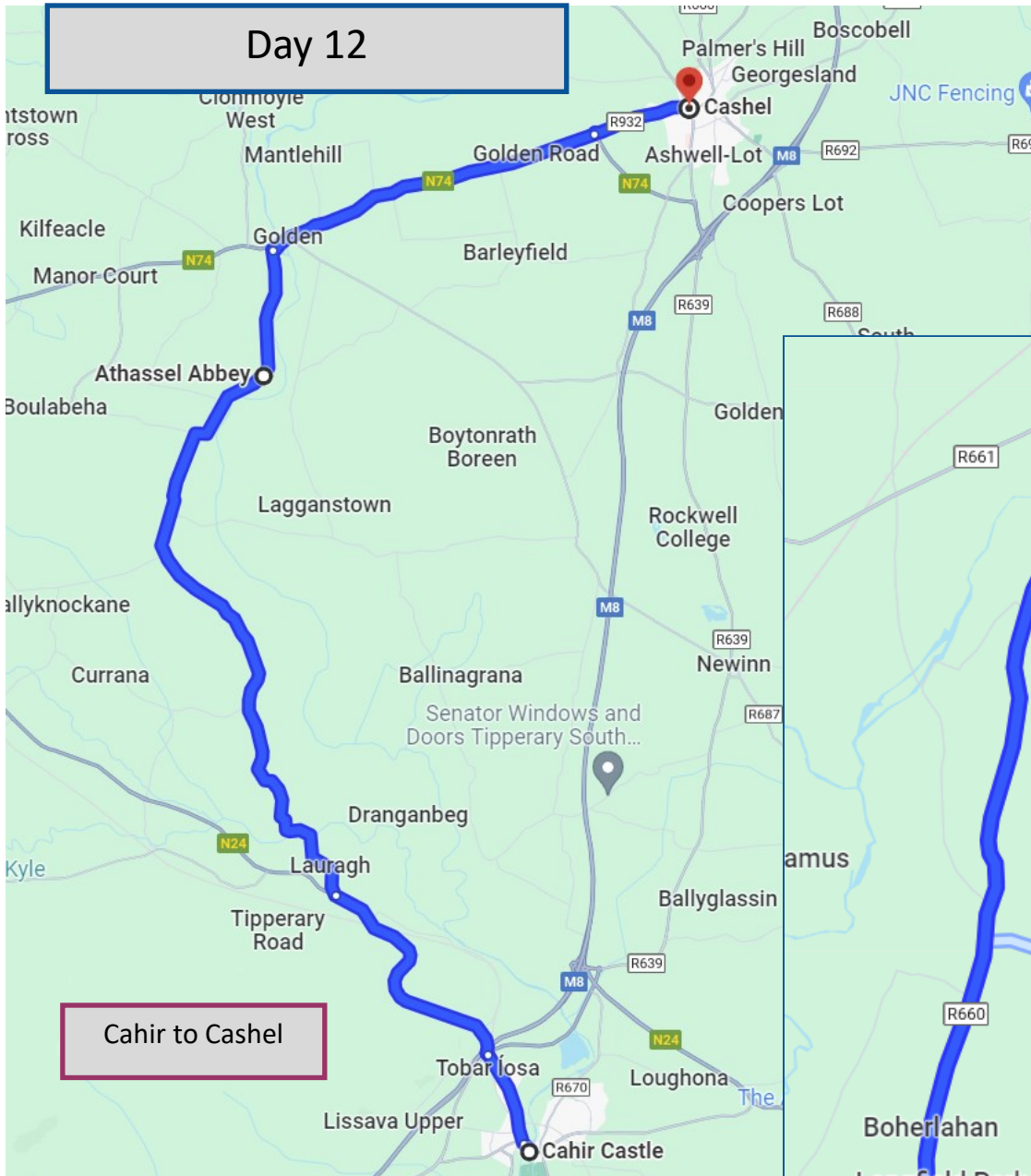
Starting Point	Color on Map	Route	Time Needed	Walk Distance	Notes
Gougane Barra	National Park				All day, 5 Euro entrance fee
Slí an Ghaorthaidh	Orange	all levels	30 minutes	.5 km	nature trail with 10 stops (areas of interest) looped trail starts and ends in lower car park
Sli na Laoi	White	moderate	1 hour	1.7 miles	out and back trek along floor of Coomroe following the River Lee to the head of the valley
Slí Dhoire na Coise	Dark Blue	easy	45 minutes	1.8 km	gentle walk along the Lee to the lake and back looped trail starts and ends in lower car park
Slí an Easa	Green	strenuous	1.5 miles	1.8 km	looped and it starts and ends in car park, passes waterfalls, great views of the Coomroe Valley
Slí na Sléibhe	Red	strenuous	2 hours	2.5km	most majestic of all the trails in the park – high into the mountains with spectacular views, loop trail begins and ends in the Upper car park
Slí an Choim Rua	Brown	moderate	30 minutes		glimpse into the wonder of the park at the back of the forest valley
	Gougane Barra Hotel				

GUAGAN BARRA



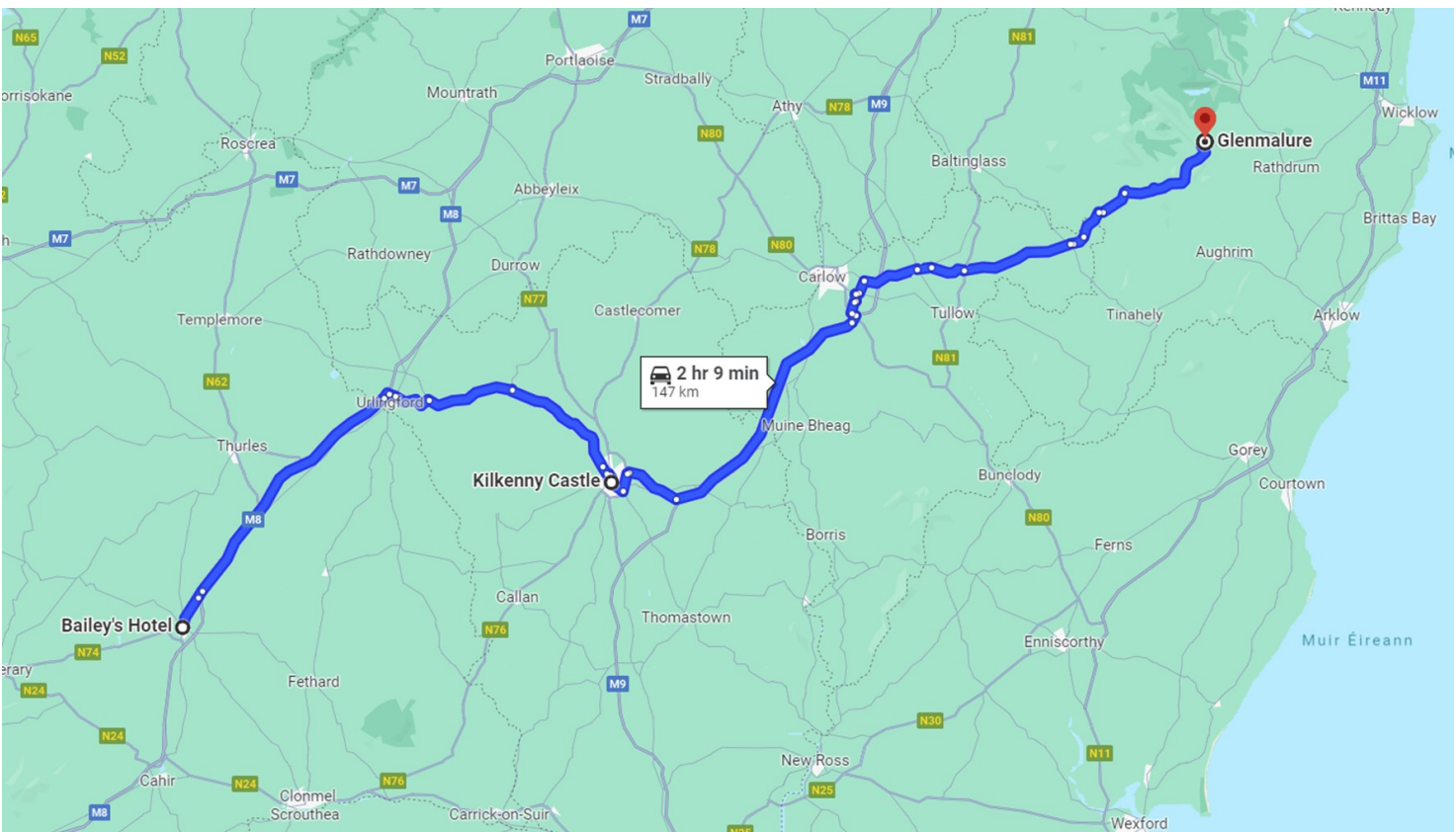
- | | | | | |
|--------------|--------------------|--------------------------|---------------------|------------------------------|
| Main Road | Car Park | Coilte Properties | Slí Com Rua | Slí Sléibhe |
| Minor Road | Parking Spot | Conifer Forest | Slí Dhoire na Coise | Slí Ghaorthaidh Nature Trail |
| Forest Road | Heritage Site | Broadleaf Forest | Slí Easa | |
| Forest Track | Picnic | | Slí Laoi | |
| Path | Refreshments | | | |
| Viewpoint | Hillwalking Access | | | |

The representation on the map of roads, tracks and paths outside Coilte property should not be interpreted as conferring a right of way.



Day 13

Starting Point	Destination	Route	Time Needed	Drive Distance	Notes
Rock of Cashel	Wicklow Mountains		4 hours	160 km	stopping in Wicklow mountains to explore
Rock of Cashel	Kilkenny	Right on R639, follow this out of Cashel, get onto M8 using interchange, stay on M8 for a while, at Junction 4 take exit to Kilkenny (R693), go right on R693, veer left, take right then left in Freshford to stay on R693, take left on R886 in Kilkenny, take right on R887 after river bridge, take right on R887, take left on castle road to Kilkenny castle	1 hour	60 km	Canice Cathedral and round tower (view of the city), Medieval Mile walk, Black Abbey, St. Mary's Cathedral, shopping
Kilkenny	Glenmalure	Take Bennettsbridge road to rndbt, go left on N10, go straight thru rndbt, take next rndbt and go right to stay on N10, keep left to get on M9 towards Dublin, take M9 for 27 km, at Junction 5 take N80 exit to Carlow, take next right by Ballet Barn, take right at T, take left at L1025, then veer right onto R725, take left on L1009, take right on R726, go right then left in Killerrig to stay on R726, turns into R727, same thing over N81 at Tankardstown, after Hacketstown it turns into Mill Street L2004, take right and go toward Glenmalure, go onto Wicklow way to Collalingo falls are	1.5 hours	85 km	stop at Coolalingo waterfalls
Glenmalure	Ballinstoe Woods	head NE toward The Glen Road, continue on Wicklow way, turn left onto R755, turn right to stay on R755, slight left onto L1036, left on R759, Ballinstoe Woods on right	30 minutes	24 km	
Ballinstoe Woods	Lough Tay	Take R759 to Lough Tay viewing point, go a little further to see P.S. I love you bridge	5 minutes		
Lough Tay	Glendalough Hotel	Head back on R759, take right on L1036, continue on to R755, continue on R755 for a bit, veer left then right on to R756, take left into hotel	25 minutes	18 km	check in and explore Glendalough

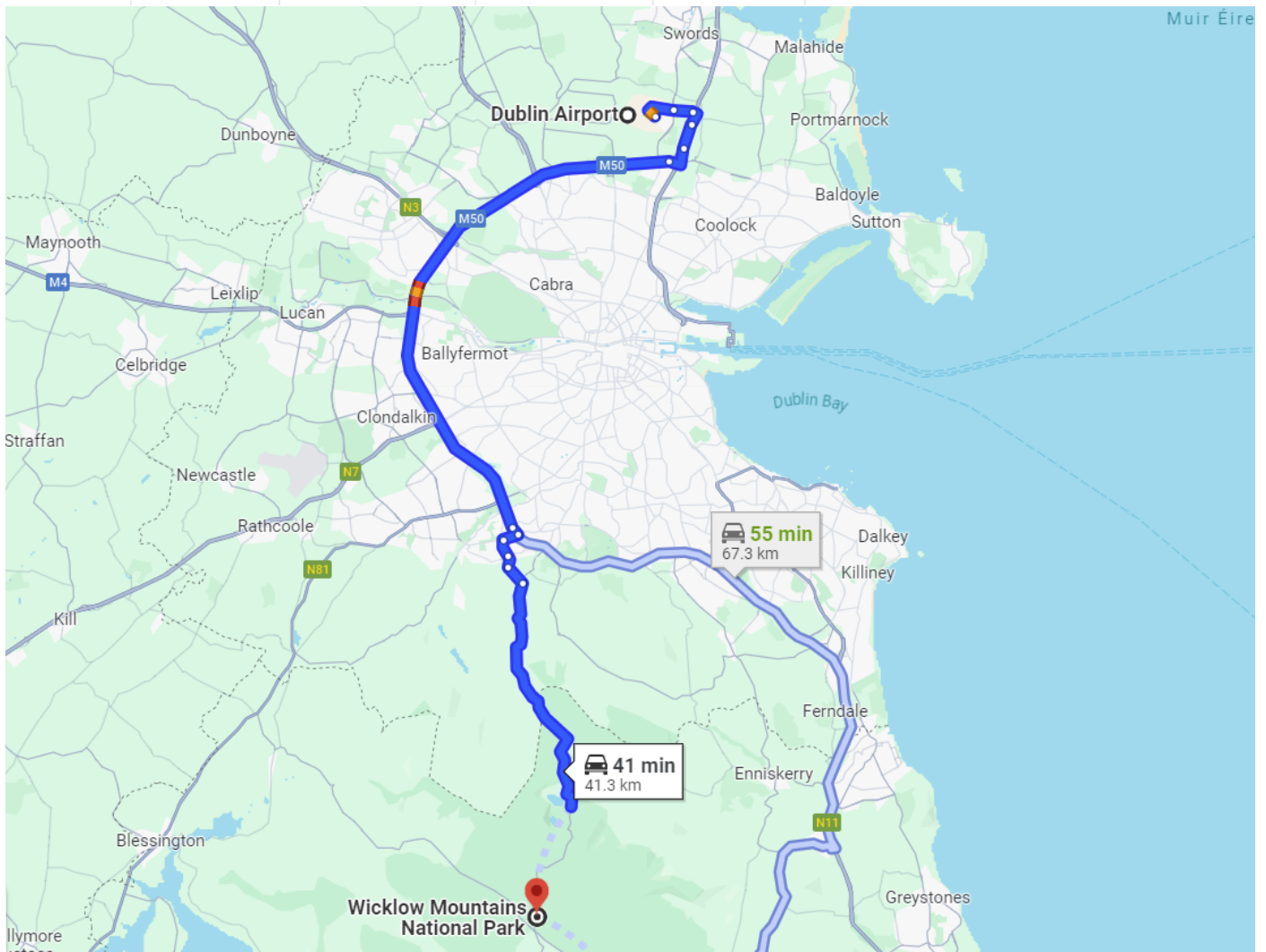




Day 13

Day 14

Starting Point	Destination	Route	Time Needed	Drive Distance	Notes
Glendalough Hotel	Dublin		1 hour	75 km	
Glendalough Hotel	Wicklow Mountains				Visit what we didn't see the day before
Wicklow Mountain	Wicklow Mountains				explore Wicklow Mountains, Devils Glen Walk, Town of Wicklow
Dublin Airport (Car Rental)	Clayton Hotel Dublin Airport				Drop off the car by 5 pm, get shuttle to hotel
Clayton Hotel Dublin Airport	Dublin				Eat Dinner in Dublin
Dublin	Clayton Hotel Dublin Airport				



Glasson Lakehouse



Lough Inagh Lodge Hotel



Lahinch Coastal Hotel



Dingle Harbour Lodge



Killarney International Hotel



Gougane Barra Hotel



Glendalough Hotel



Baileys Hotel



Clayton Hotel

